



CRANSTON LECTURE 2023

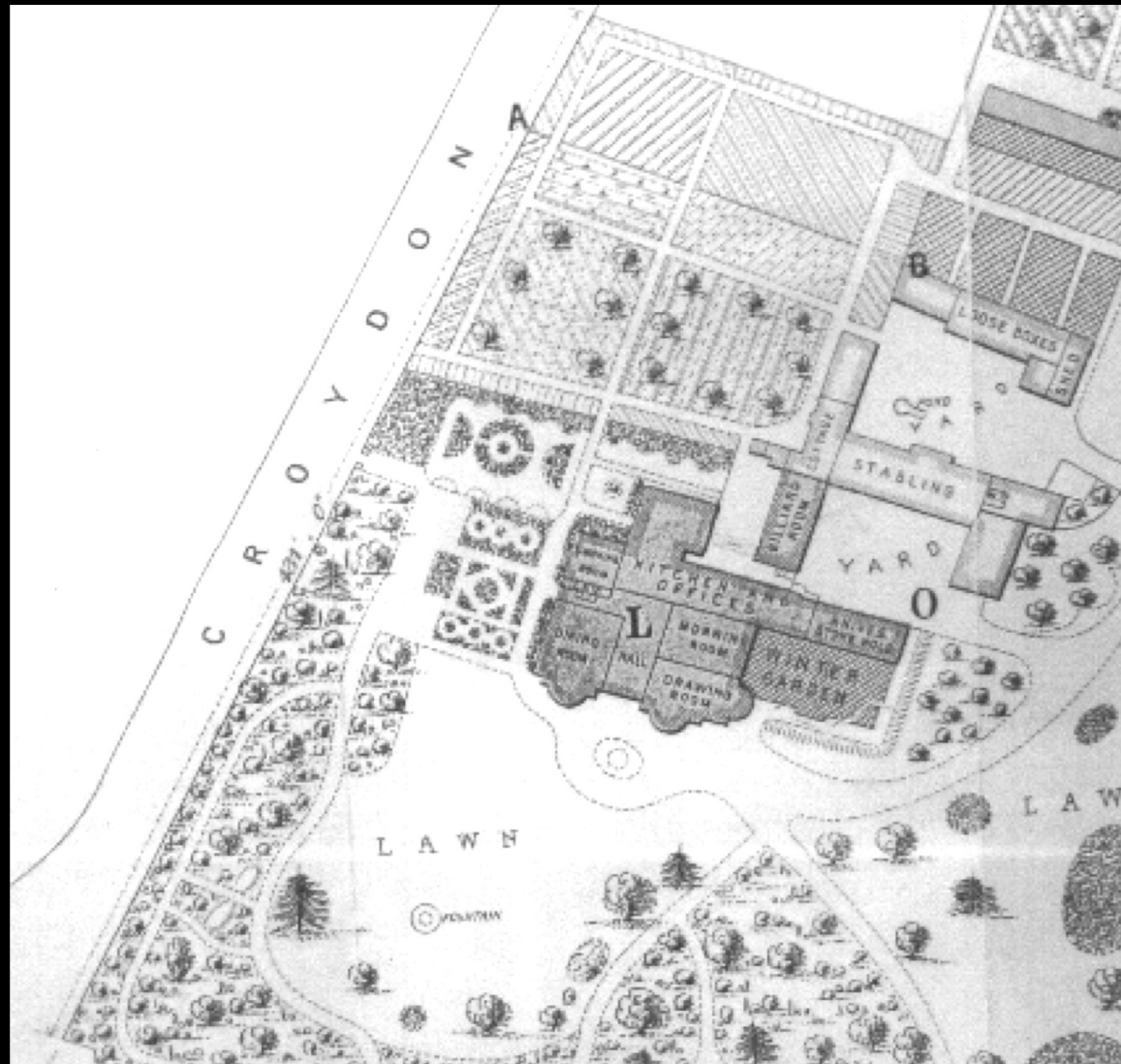
THE OGILBY ATLASES: AN APPEAL

Andrea Thomas

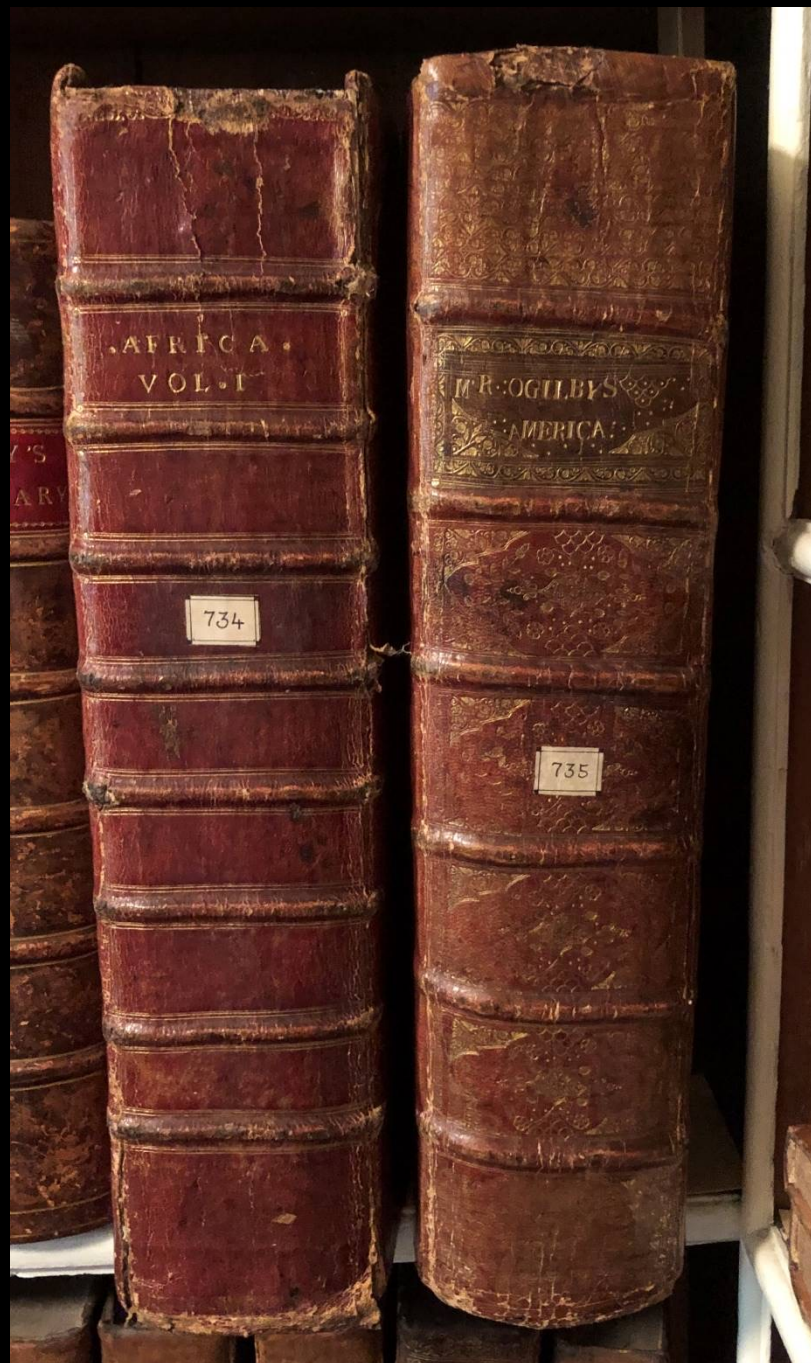




GREAT DOODS IN 1906




A PLAN OF GREAT DOODS IN 1906



87 CATH.

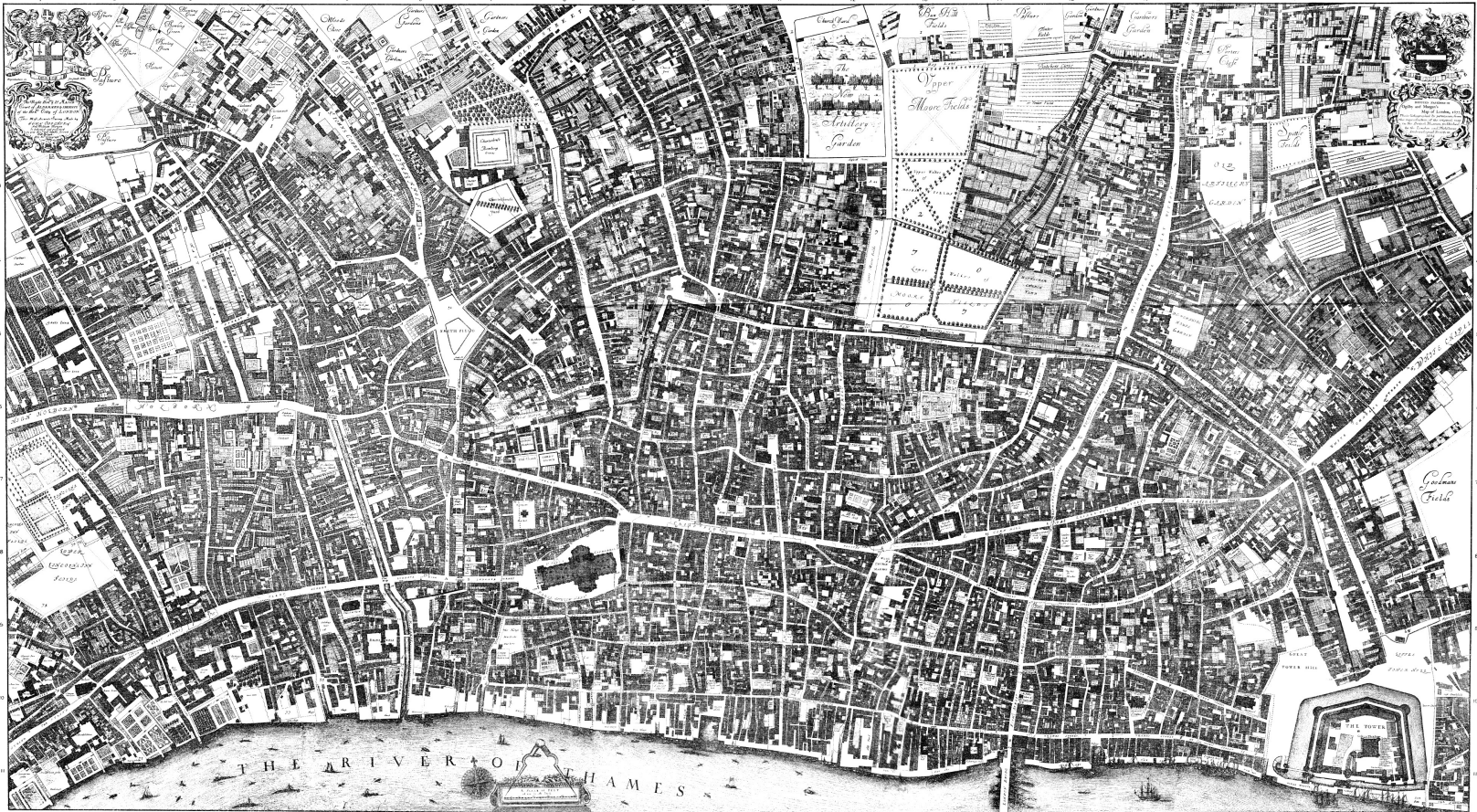
88



JOHN OGILBY,
1600 - 1676

A LARGE AND ACCURATE MAP OF THE CITY OF LONDON

Ichographically Describing all the Streets, Lanes, Alleys, Courts, Yards, Churches, Halls and Houses, &c. Actually Surveyed and Delineated. By JOHN OGILBY Esq: His Majesties Cosmographer.



For explanations of the references to this map, see pp. 20-26, of the book.

MAP ACCOMPANYING 'LONDON IN THE TIME OF THE STURGE' BY SIR WALTER SCOTLAND. PUBLISHED BY HARRIS AND CHARLES BLACK, 80ND SQUARE, LONDON. 1881.

OGILBY & MORGAN'S MAP OF LONDON

A F R I C A:

BEING AN

ACCURATE DESCRIPTION

OF THE

R E G I O N S

OF

Ægypt, Barbary, Lybia, and Billedulgerid,

The LAND of

Negroes, Guinee, Æthiopia, and the Abyssines;

With all the Adjacent Islands, either in the Mediterranean,
Atlantick, Southern, or Oriental Sea, belonging thereunto.

With the several Denominations of their

Coasts, Harbors, Creeks, Rivers, Lakes, Cities,
Towns, Castles, and Villages.

THEIR

Customs, Modes, and Manners, Languages,

Religions, and Inexhaustible Treasure;

With their

Governments and Policy, variety of Trade and Barter,

And also of their

Wonderful Plants, Beasts, Birds, and Serpents.

Collected and Translated from most *Authentick Authors*,
And Augmented with later Observations;

Illustrated with Notes, and Adorn'd with peculiar Maps, and proper Sculptures,

By *JOHN OGILBY* Esq;

Master of His Majesties *REVELS* in the Kingdom of *IRELAND*.


L O N D O N,

Printed by *Tho. Johnson* for the Author, and are to be had at his
House in *White Fryers*, *M.DC.LXX.*





A. De Oude Stadt .
B. De Nieuwe Stadt .
C. Het Kasteel gedurig in oorlog
met de Stadt Salee .



- A. The house for f. old and young Queens.
 B. The yard of f. Royal court.
 C. The gate of f. said court.
 D. The Palace of f. Kings court.
 E. The Kings progress which hee
 Rides once a year.
 F. Sixty asles & hindred on horseback.
 G. The musicoons playing after
 the King.
 H. The fiele & Dwarfes.
 I. The players before f. King &
 some Leopards.

De Stadt
 BENIN.
 The City
 BENIN.

- A. i. Vrouwen timmer of. Nijys van de Oude
 en Jonge Koninginne.
 B. Wal van het Koningslycke Hof.
 C. De Poort des zeiven Hofs.
 D. Paleysen des Konings Hofs.
 E. Staets hoe de Koning een mael
 Slaers Cityde.
 F. Syn. Adel en Bloetvrienden te Paert.
 G. Speelders achter den Koning.
 H. Gekken en Dwergen.
 I. Speelders voor den Koning met
 timme Spers.





A M E R I C A:
BEING THE LATEST, AND MOST
ACCURATE DESCRIPTION
OF THE
NEVV VVORLD;

CONTAINING
The Original of the Inhabitants, and the Remarkable Voyages thither.

THE CONQUEST OF THE VAST
E M P I R E S
OF
Mexico and Peru,

AND OTHER LARGE
PROVINCES and TERRITORIES,

WITH THE SEVERAL EUROPEAN

P L A N T A T I O N S
IN THOSE PARTS.

ALSO
Their Cities, Fortresses, Towns, Temples,
Mountains, and Rivers.

Their Habits, Customs, Manners, and Religions.

Their Plants, Beasts, Birds, and Serpents.

WITH
An **APPENDIX**, containing, besides several other considerable
Additions, a brief Survey of what hath been discover'd of the
Unknown South-Land and the *Arctick Region*.

Collected from most Authentick Authors, Augmented with later Observations, and
Adorn'd with Maps and Sculptures, by **JOHN OGILBY** Esq; His
Majesty's *Cosmographer, Geographick Printer*, and Master of the *Revels*
in the Kingdom of **IRELAND**.


L O N D O N,
Printed by the Author, and are to be had at his House in
White Fryers, M. DC. LXXI.


AMERICA





HAVANA








Mexitlipuztli idolum Mexicanorum.

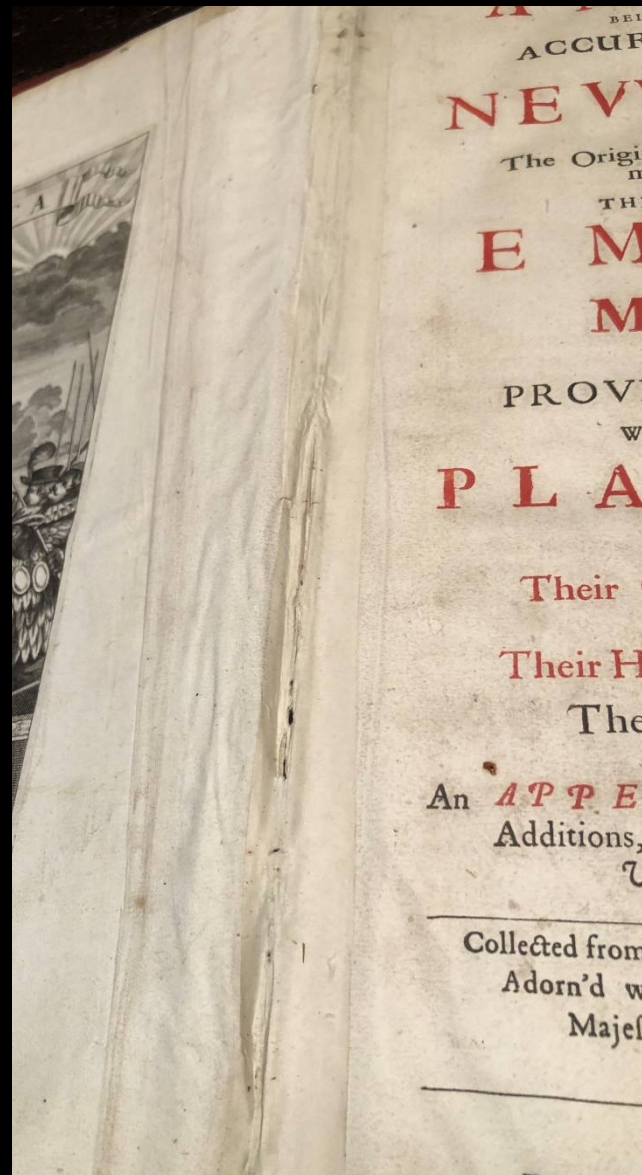












DEL
ACCUR

NEV

The Origin

TH
E M

M

PROV

w

P L A

Their

Their H

The

An *APPE*

Additions,

U

Collected from

Adorn'd w

Majest



CRANSTON LECTURE 2023

THE OGILBY ATLASES: AN APPEAL

Andrea Thomas

